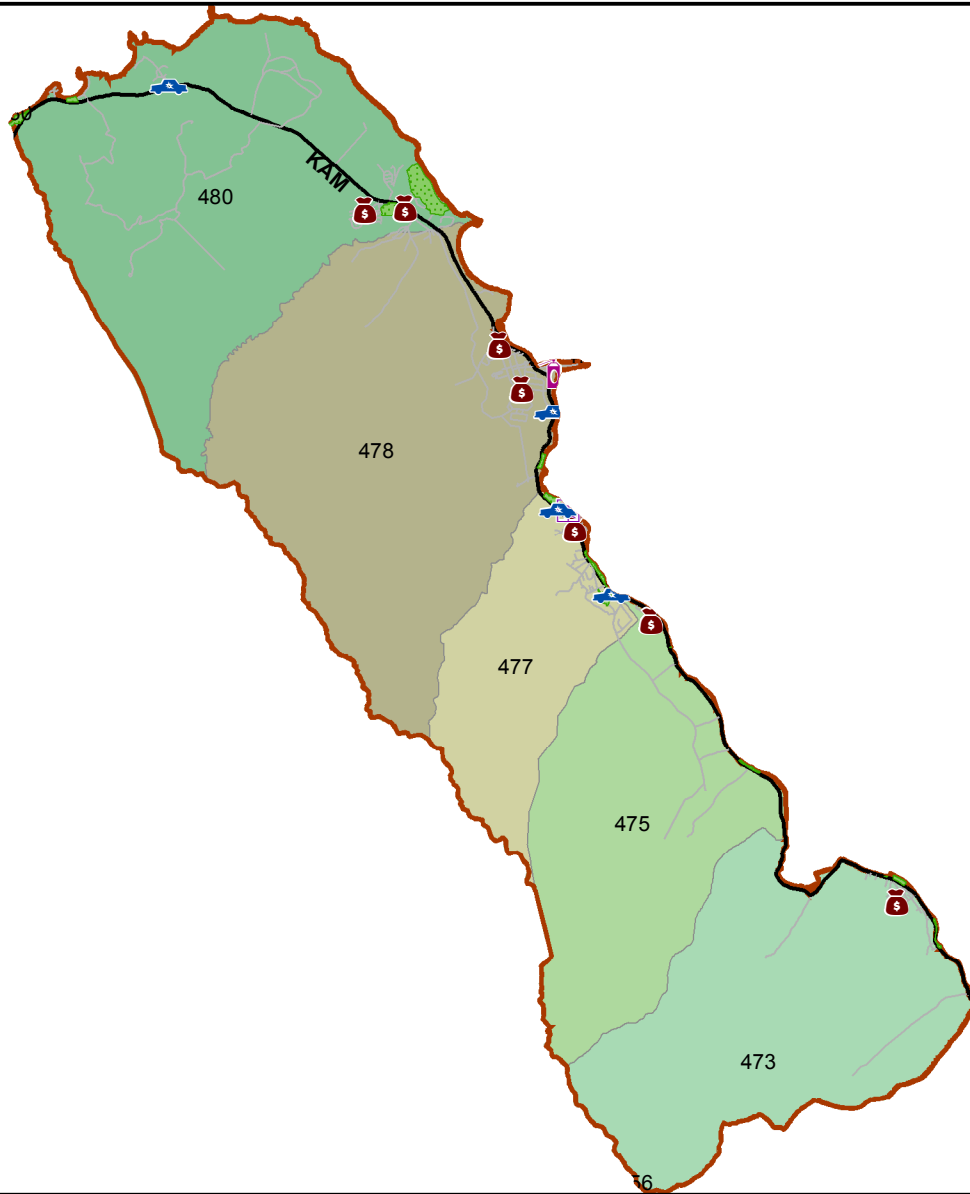










# Honolulu Police Department - 4/28/2012 to 5/11/2012

## District 4, Sector 4



0 1 Mile



- |  |  |
|--|--|
|  Auto Theft Recovery |  Motor Vehicle Theft              |
|  Burglary            |  Theft                            |
|  Graffiti            |  Unauthorized Entry Motor Vehicle |
|  Parks              |  Neighborhood Boards              |
- [www.honolulupd.org/statistics](http://www.honolulupd.org/statistics)

Note: This map shows initial calls for service to the Honolulu Police Department regarding Auto Theft Recovery, Motor Vehicle Theft, Unauthorized Entry into a Motor Vehicle, Burglary, Theft, and Graffiti type incidents during the time period listed above. The initial classifications are subject to change.

Source: Computer Aided Dispatch System  
Created by the HPD Information Technology Division

